



# Campsites in Vysočina



**Vysočina Tourism, p. o.**

Na Stoupách 144/3  
586 01 Jihlava, Česká republika

e-mail: [info@vysocinatourism.cz](mailto:info@vysocinatourism.cz)  
[www.vysocinatourism.cz](http://www.vysocinatourism.cz)  
[www.vysocina.eu](http://www.vysocina.eu)  
Facebook: @regionvysocina  
Instagram: @regionvysocina

**Campsites in Vysočina**

**Published by: Vysočina Tourism, p. o.**

**Photographs:** Archiv Vysočina Tourism, Aleš Motejl,  
Vladimír Kunc, P. Janoušek, P. Lemberk

**Graphic design:** ASTRON print, s.r.o.

**Print run:** 2000 pcs

**Year of publication:** 2018

Not for sale

# VYSOČINA

The inspiring Vysočina Region, located in the very heart of the Czech Republic, is awaiting you. Nature lovers will enjoy woody hills, rolling meadows and pristine rivers; those eager to learn and see new things can set out towards the imaginary triangle of UNESCO sites or explore the half-forgotten history of castles, chateaux and castle ruins. Great experiences await families with children. Join us on a journey to the most interesting attractions that authentic Vysočina has to offer.

For more tips on interesting places and hiking suggestions in Vysočina, please go to the tourist portal

[www.vysocina.eu](http://www.vysocina.eu)



## Vysočina

Vysočina has long been one of the areas with the cleanest environments in Central Europe. Its picturesque landscapes are sought after not only by those who love nature, but also by hiking and outdoor enthusiasts. Vysočina also has a lot to offer to fans of recreational and family tourism. People like that want to be close to nature and may choose to spend their one- or two-week vacation camping. Therefore, we have prepared a brochure covering campsites in the region which provides you with several tips on how to spend your free time in the very heart of the Czech Republic. We have chosen 38 campsites in five districts within Vysočina, all of which provide the necessary equipment, services and facilities for families with children.

Many Czechs have had enough of travelling abroad and on a large scale, they have begun to spend their vacations in Czech campsites. Long gone are the times when there were 6 days to a work week and everybody strove to spend a quick moment outside the hustle and bustle of their city. Today, we yearn for peace, pristine nature, and relaxation and we are often very demanding when it comes to the services that are provided. We prefer quality family tents, accommodation with private bathrooms and campsites that offer a wide social programme and delicious food. Today's campsites try to attract guests with less conventional types of accommodation such as yurts, teepees, barrels and retro trailers.

If you are trying to choose a campsite and are thinking of where to go and what to discover, Vysočina truly has endless possibilities to offer.

The landscape here is varied, with its highest peaks rising in the Jihlavské and Žďárské vrchy Hills. Without exaggeration, these can be referred to as

the most diverse parts of the Bohemian-Moravian Highlands. Several rivers originate here and almost one-half of the area is covered by deep forests with gneiss rock formations rising above the tree tops. The region also features several nature parks, nature reserves and natural monuments. Locations with original vegetation, rare plant and animal species, peat bogs and rock formations are protected.

Unexpected adventures await you in the Doubrava River valley with rock towers and waterfalls; the Sázava River, popular with canoeists, flows over large granite boulders and creates numerous rapids in Stvořidla near Ledeč nad Sázavou. A unique place is the Mohelno Serpentinite Steppe in the area surrounding Třebíč, where the serpentinite subsoil creates favourable conditions for rare plant species. However, if you feel attracted to faraway exotic places, you will certainly appreciate the most visited attraction in Vysočina, the Jihlava Zoo. This zoo will take you across five continents in several interesting loops.

Popular destinations also include the highest peaks of Vysočina, namely Javořice (837 m) and Devět skal (836 m), Čeřínek in the area surrounding Jihlava and Křemešník in the area surrounding Pelhřimov. To learn more about the beautiful nature and suggested trips, visit the Vysočina tourism portal, [www.vysocina.eu](http://www.vysocina.eu).

Whether you choose a cabin, an RV, a tent or sleeping under the stars, we hope that you get to know the region, its history, culture and social life and your will rest in our picturesque campsites in the middle of Vysočina's pristine nature. We believe that you will enjoy coming back.





4 SVĚTLA nad Sázavou

2

30

32

33

31

13

19

14

1

27

38

29

35

28

15

16

11

3

27

37

37

34

18

6

5

9

10

8

7

12

20

22

23

21

26

25

24

ČESKÁ  
TŘEBOVÁ

SVITAVY

BYSTRIC  
nad Pernštejnem

KUŘIM

ROSLICE

IVANČICE

ŽIDLOHOVICE

VOTICE

TÁBOR

SOBĚSLAV

JINDŘICHŮV  
HRADEC

BOHUMÍN

LEDEČ  
n. Sázavou

HUMPOLEC

ŽIROVNICE  
POČÁTKY

TELČ

DAČICE

SLAVONICE

HABRY

HAVLÍČKŮV  
BROD

JIHLAVA

TŘEBÍČ

JEMNICE

MORAVSKÉ  
BUDEJOVICE

CHOTĚBŮR

PRIBYSLAV

POLNÁ

MĚŘÍN

JAROMĚŘICE  
nad Rokýtnou

MORAVSKÝ  
KRUMLOV

HLINSKŮ

VELKÁ  
LHOTA

VELKÉ  
MEZIRÍČÍ

NÁMĚST  
nad Oslavou

HROTOVICE

MORAVSKÝ  
KRUMLOV

LITOMYSL

NOVÉ  
STO  
na Moravě

VELKÁ  
BÍTEŠ

OSLAVANY

IVANČICE

MORAVSKÝ  
KRUMLOV

POLIČKA

BYSTRICE

TIŠNOV

ROSLICE

IVANČICE

MORAVSKÝ  
KRUMLOV

ČESKÁ  
TŘEBOVÁ

SVITAVY

BYSTRIC  
nad Pernštejnem

KUŘIM

ROSLICE

IVANČICE

ŽIDLOHOVICE



# Active Rest

With its preserved landscape, Vysočina is among the areas with the cleanest environments. Large dense forests invite you to go hiking and picking mushrooms, while charming nooks in the middle of nature provide excellent conditions for active relaxation and a variety of sports. The landscape is interwoven with a dense network of more than 3,000 km of marked hiking and trekking trails that provide unforgettable experiences to those who enjoy the silence of nature. Over 2,500 km of marked cycling trails will take you to the most precious natural sites. The more advanced among you can choose from among the more demanding trails, while families with children will enjoy moderate hills with faraway views. You can also admire the scenic beauty of nature from horseback or from the deck of a sightseeing plane. Rock climbing lovers can try their skills at selected sections on the highest peaks of Žďárské vrchy. There are numerous ponds where you can cool down on a hot day or warm up while ice skating. The largest of them also welcome windsurfers and yachtsmen; reservoirs are ideal for water sports and fishing. In the nearby towns, you can find sports fields, tennis courts, squash courts, indoor swimming pools and modern aquatic centres.



# Content

<b>Havlíčkovsko</b>	<b>8</b>	<b>Třebíčsko</b>	<b>24</b>
1. Kachlička RV Camp	10	20. Camping Kratochvíl	26
2. Moře Campsite at Řeka Pond	10	21. Borovinka RV Camp, Koněšín	26
3. Vysočina RV Camp	11	22. Vidlák Camping	27
4. Stvořidla Campsite	11	23. Poušov Campsite	27
		24. Novakemp	28
<b>Jihlavsko</b>	<b>12</b>	25. Rouchovany – Stejskal Pond public campground	28
5. Campsite at a Farm	14	26. Wilsonka RV camp on Dalešická Reservoir	29
6. Chadimův mlýn Mill	14		
7. Javořice Campsite	15	<b>Žďársko</b>	<b>30</b>
8. Lhotka – Horní Mrzatec Campground	15	27. Sázava Swimming Pool	32
9. Řásná Cabins	16	28. Domanínský rybník Recreational Centre	32
10. Velkopařezitý Campsite	16	29. Medlov public campground	33
11. Pávov Campsite	17	30. Velké Dářko Karlov Cabins	33
12. U Roštěnky Recreational Centre	17	31. Milovy Campsite	34
		32. Pod hrází Campsite, Velké Dářko	34
<b>Pelhřimovsko</b>	<b>18</b>	33. Velké Dářko Nature Campsite	35
13. Kovárna Camping	20	34. Na kopci RV Camp	35
14. Kristan Organic Farm	20	35. Sykovec RV Camp	36
15. Ondřejov Campsite	21	36. Zubří Recreational Centre	36
16. Vyskytná Campsite	21	37. Crazy River Šiklův mlýn Campsite	37
17. Panistávka RV Camp	22	38. Pilák RV Camp	37
18. Camping Fontána	22		
19. Želiv public tourist campground	23		

Wilsonka RV camp







# Havlíčkovobrodsko

Castle in Lipnice nad Sázavou



A region glorified by poets, painters and writers. A region where the Bohemian-Moravian Highlands meet the Železné hory Hills in the north and where you will find not only wooded peaks, but also rocky and romantic valleys that echo with the clatter of Hussite weapons.

The highest point in the region is Melechov u Trpišovic, at 709 meters above sea level. The Sázava River, popular with canoeists, runs through the re-

gion with 75 kilometres of its total length. The most visited places are the Stvořidla Nature Reserve on the Sázava River with the famous Sluneční zátoka (Sun Bay), made famous from books by Jaroslav Foglar, and the Doubrava River Valley near Chotěboř. Notable sights include the castle in Lipnice nad Sázavou, associated with writer Jaroslav Hašek – the father of the Good Soldier Schweik. The castle is also popular with filmmakers. Film crews have also become fond

of the castle in Ledeč nad Sázavou, where the *Anděl Páně* fairy tales and *Les Misérables* with Gerard Depardieu were filmed. The chateau in Světlá nad Sázavou, with its unique exhibition of historic European glass from the Baroque era to the end of the 19th century, is definitely worth visiting.

From our distant past, the place of death of the undefeated Hussite military leader Jan Žižka of Kalich is marked with a burial mound near the village of

Žižkovo Pole, not far from Příbyslav. Another place which played an important role in Czech history was Havlíčkova Borová, the home town of writer and journalist Karel Havlíček Borovský. Artists will know Okrouhlice and Krucemburk, two places associated with painter Jan Zrzavý, and Petrkov, which reminds of us of its famous resident, poet and painter Bohuslav Reynek.



## KACHLIČKA RV CAMP BOŇKOV



**Address:** Boňkov (at Kachlička Pond), 582 55 Herálec near Havlíčkův Brod

**Tel.:** +420 721 617 838, +420 569 445 538

**Website:** [www.bonkov.cz](http://www.bonkov.cz)

**E-mail:** [bonkov@quick.cz](mailto:bonkov@quick.cz)

**Season:** June–August

**Directions:** On highway D1, take exit 90 towards Humpolec, continue along road No. 34 towards Havlíčkův Brod. After approximately 4 km just before the village of Skála, turn right towards Kachlička Pond.

**Activities and services:** natural swimming in Kachlička Pond, a sandy bottom, a grassy shore. Good conditions for fishing and windsurfing. Boat and sports equipment rental. A large volleyball court available. Pets allowed, the campsite is accessible by wheelchair.

**Accommodation:** 16 beds in four-person cabins with a kitchenette and a fridge, hot and cold water in cabins, shared bathrooms. Space for 100 tents or RVs.

**Boarding:** Individual, refreshments for sale at the kiosk on the dam.

**Suggested trips:** the town of Humpolec – a synagogue, the anthropological exhibition in the Dr. Aleš Hrdlička Museum, the Beekeeping Open-Air Museum, the HLINÍKÁRIUM Museum, the Zichpíl Open Air-Museum, Orlik Castle ruins, Světlá nad Sázavou Chateau with an exhibition of historical glass, the castle and the Memorial to writer Jaroslav Hašek in Lipnice nad Sázavou, the National Memorial of Eavesdropping – Bretschneider's Ear and sculptures in the quarries near Lipnice nad Sázavou, Posázavský pacifik Train

## MOŘE CAMPSITE AT ŘEKA POND KRUCEMBURK



**Address:** 582 66 Krucemburk

**Tel.:** +420 775 233 201

**E-mail:** [cata@volny.cz](mailto:cata@volny.cz)

**Website:** [www.moreybnikreka.cz](http://www.moreybnikreka.cz)

**Season:** June–August (possibly May and September subject to agreement)

**Directions:** From Ždírec nad Doubravou, take road No. 37 towards Žďár nad Sázavou; in the village of Krucemburk, you will see a sign for the campsite located 1 km away.

**Activities and services:** swimming in Řeka Pond, pedal boat rental. Power hookups, hot water in token-operated showers, suitable for surfing

**Accommodation:** 200 spaces for tents and RVs, 15 double, triple to quadruple wooden cabins, 5 double to quadruple cabins (shared bathroom facilities in the campsite); 3 four-bed rooms in a brick building with a kitchen and a bathroom. The kitchen is only for guests staying in the brick building.

**Boarding:** The Moře Restaurant, a refreshment stand, kiosks on the beach.

**Suggested trips:** The Žďárské vrchy Protected Landscape Area, the Štíří důl and Řeka nature reserves, the Radostinské rašeliniště (beat bog) nature reserve, the Memorial to Karel Havlíček Borovský in Havlíčkova Borová, the Municipal Museum in Chotěboř, the Ranská jezírka natural reserve, the Doubrava River valley

## VYSOČINA RV CAMP ŠTOKY



**Address:** Štoky 94, 582 53

**Tel.:** +420603318965, +420569459129

**Website:** [www.pocechach.cz/ubytovani/autokempink-vysocina](http://www.pocechach.cz/ubytovani/autokempink-vysocina)

**E-mail:** [avzo.tsc.zo@quick.cz](mailto:avzo.tsc.zo@quick.cz)

**Season:** year round

**Directions:** Take exit 112 from highway D1 towards Havlíčkův Brod; continue along road No. 38, the village of Štoky is half way between Jihlava and Havlíčkův Brod. You will see a sign for the campsite.

**Activities and services:** a swimming pool with a slide 300 m away, table tennis, volleyball courts, two football pitches. Fires can be lit in a designated area.

**Accommodation:** 10 spaces for tents and 7 spaces for RVs. 3 double rooms, 6 triple rooms, 11 quadruple rooms, 1 five-bed room. All rooms have their own bathrooms (shower, toilet, washbasin) and a fridge.

**Boarding:** The restaurant on the grounds serves food all-day long. There are also self-service kitchenettes with hotplates and one microwave oven, no dishes.

**Suggested trips:** the castle and the memorial to writer Jaroslav Hašek in Lipnice nad Sázavou Castle Úsobí, Světlá nad Sázavou Chateau with an exhibition on historical glass, the town of Přibyslav – the Fire-fighting Museum and Chateau, the Přibyslav – Sázava cycling path along the old railway line, the town of Polná – chateau, the Old Polná School exhibition, Jihlava – underground and zoo, Matky Boží (Mother of God) Gate, the Museum of the Vysočina Region, the Vodní ráj aquapark, the Robinson amusement park, the Mining educational trail

## STVOŘIDLA CAMPSITE TRPIŠOVICE



**Address:** Trpišovice, 584 01 Ledeč nad Sázavou

**Tel.:** +420 721 579 004, +420 725 366 265

**E-mail:** [stvoridla@email.cz](mailto:stvoridla@email.cz)

**Website:** [www.trpisovice.cz](http://www.trpisovice.cz)

**Season:** April–September

**Directions:** Take exit 81 Koberovice from highway D1 towards Ledeč nad Sázavou. Past Kamenná Lhota, turn right towards Bojiště and past Bojiště, turn right towards Dobrovítova Lhota. You will see signs for the campsite. Cross the Sázava River on a rope bridge to get to the train station. The campsite is below the Stvořidla rapids (the village of Trpišovice) on the Sázava River.

**Activities and services:** The campsite is designed mainly for canoeing and fishing lovers. There is a fire pit and a volleyball court. Parking is available on the grounds right next to your tent. Toilets, showers, warm and fresh water. The campsite is accessible by wheelchair.

**Accommodation:** Space for approx. 150 tents and 20 RVs, electrical hookups available.

**Boarding:** A guesthouse with a restaurant, a grocery store, two kiosks.

**Suggested trips:** Ledeč nad Sázavou Castle, the ruins of Melechov Castle, the castle and the memorial to writer Jaroslav Hašek in Lipnice nad Sázavou, the National Memorial of Eavesdropping – Bretschneider's Ear and sculptures in the quarries near Lipnice nad Sázavou, Světlá nad Sázavou Chateau with an exhibition on historical glass, church buildings in Loukov and Dolní Město, a 2000-year-old yew tree in Vilémovice, the geographical centre of the Czech Republic, the Posázavský Pacific train; the campsite is located on the left bank of Stvořidla, well-known for its rapids on the upper Sázava River. Ideal for rafting lovers.





Jihlavsko is located in the central part of the Bohemian-Moravian Highlands. Interestingly, it spreads over both sides of the former land border between Bohemia and Moravia. The area is very rugged as it is part of Jihlavské vrchy Hills with Vysočina's highest peak Javořice (837 ft). The landscape offers romantic trips, swimming in ponds and wandering along forest paths; it is an area for the summer holiday season that will create memories for your children that will last a lifetime. It will appeal to you any time of the year: options to explore it by car, on bicycle, on foot or while cross-country skiing in winter are endless.

A popular place for tourists is the area surrounding Čeřínek and the entire Jihlavské vrchy Hills, but there are also many architectonic sites, museum exhibitions and art collections.

The very centre of Jihlava is an urban conservation area where you will find over two hundred protected buildings and one of the largest historical squares, both in the Czech Republic and in Central Europe. The Jihlava region also boasts a UNESCO site, the historic centre of Telč and its castle. The biggest attraction by far is the Jihlava Zoo with more than 300,000 visitors per year. In summer, you can witness a wide range of

cultural events, such as the Holidays in Telč festival, historical festivities and a retro historic race car, Mezi dvěma branami (Between Two Gates). In a forest located between the towns of Telč and Třešť, you can see Roštejn Castle with its new modern exhibition about nature, hunting and game management. Třešť itself is well-known for its nativity scenes and its two-hundred-year tradition of nativity scene making.

Do not miss the Vysočina Geopark, located northwest of the town of Telč and its highest peak Javořice (837 m). Typical features of the Vysočina Geopark are its long-term stone-cutting tradition (especially

granite mining), the beautiful and pristine Vysočina nature and the location with the cleanest air in the Czech Republic, the presence of unique biotopes, rock formations and peatbogs.

In Polná, you can see one of the largest Baroque churches in the Czech Republic – the Dean's Church of the Assumption of the Virgin Mary. Lovers of great food should not miss the festival known as Mrkvancobraní, where they can taste a local speciality, carrot kolaches known as Mrkvánky, which also gave name to the local fair, Mrkvancová, held in early September.



## CAMPSITE AT A FARM

### BEZDĚČÍN



**Address:** Farm 2, 588 51 Bezděčín Batelov

**Tel.:** +420 605 065 320

**E-mail:** v.kamenik@seznam.cz

**Website:** www.kamenikova.cz

**Season:** April-September

**Directions:** Go from Jihlava towards Jindřichův Hradec, approximately 1 km past Kostelec, turn right; Bezděčín is past the village of Dolní Cerekev. The farm and the campsite are the first building on the right.

**Activities and services:** a large enclosed courtyard, a seating area with a fireplace, a private fishing pond. Laundry, rental of small sports equipment, mountain bikes, maps and travel guides. Table tennis and pétanque are available. Sale of homemade products (milk, eggs, potatoes).

**Accommodation:** space for 15 tents or RVs, semi-private showers and toilets, electrical hookups, holiday apartments with fully-equipped kitchens

**Boarding:** Individual, refrigerators and a washroom for dishes are available. Restaurants in the area.

**Suggested trips:** the town of Telč with its Renaissance chateau (a UNESCO site), Panský dvůr Telč – a centre for leisure activities, the town of Pelhřimov – historic centre, the Museum of Records and Curiosities, the Ghost Museum, the Municipal Museum, the Hall of the Lipský Family and the First Czech MÚZYum, the observation tower of St. Bartholomew Church, the Křemešník place of pilgrimage, the town of Třešť – an exhibition of nativity scenes, Žirovnice Chateau – Gothic frescoes from the 15th century, an exhibition of sewing machines and mother of pearl in the chateau granary, Gothic Roštejn Castle, Pípalka lookout tower

## CHADIMŮV MLÝN MILL

### HORNÍ DUBENKY



**Address:** Horní Dubenky 33, 588 52

**Tel.:** +420 724 374 167

**E-mail:** info@chadimmlyn.cz

**Website:** www.chadimmlyn.cz

**Season:** May-September

**Directions:** Take exit 112 from highway D1 towards Jihlava, Pelhřimov. 4 km past Jihlava at the roundabout, turn towards Batelov. In Batelov, cross the railway crossing towards the Janštejn glassworks and pass through the village of Nová Ves. Continue to the end of the village of Nové Dubenky. The Chadimův mlýn campsite is 100 m from the Janštejn – Jihlavka, Kaliště – Horní Dubenky crossroads.

**Activities and services:** An agricultural farm with a milling museum located in a secluded place. Guests can use a common room (a granary). Rental of sports equipment and a portable grill

**Accommodation:** There is space for 10 tents or RVs around the mill. There are outdoor electrical hookups. Inside the mill you can also find accommodation and a milling museum. The mill houses an apartment with three bedrooms and a private bathroom, a shared kitchen and dining room. The apartment can sleep as many as 9 persons.

**Boarding:** No restaurant is located on the grounds, but an equipped kitchen for self-cooking is available. Restaurants and shops in the area are within 2 km

**Suggested trips:** Gothic Roštejn Castle, Javořice – the highest peak of the Bohemian-Moravian Highlands (6 km) with hiking and cycling paths, Vysočina Geopark – the Štamberk nature reserve and rock sea, Míchova skála rock, a narrow-gauge railway Žirovnice Chateau – Gothic frescoes from the 15th century, an exhibition of sewing machines and mother of pearl in the castle granary

## JAVOŘICE CAMPSITE

### LHOTKA



**Address:** Turistatek Javořice, Lhotka 10, 588 56 Telč

**Tel.:** +420 777 317 111

**E-mail:** info@javořice.cz

**Website:** www.javořice.cz

**Season:** May-September

**Directions:** Take road No. 23 from Telč towards Jindřichův Hradec; in Mrákotín, turn right then after 50 metres, turn left towards Řánsná. After 3 km you will reach Lhotka. Turn left, then after 150 m, turn right and follow the sign.

**Activities and services:** A sheep- and bee-keeping farm is located 5 km from the highest hill of Vysočina. Sale of homemade products (honey, mead, fruit juices and fruit jams, sheep pelts, sheep wool blankets and hiking maps. Rental of bicycles, balls and games (croquet, pétanque, möllky). Table tennis, a football pitch and a volleyball court. Sand pit, trampoline. Dogs allowed. Breakfast is available, delivery of basic groceries upon request. Bicycle storage in a lockable room.

**Accommodation:** The campsite has 20 spaces in a garden next to the house, electrical hookups for 6 caravans, and amenities including hot showers.

**Boarding:** Individual, sinks for washing dishes are available. The nearest restaurant is in the village of Lhotka and a grocery store is located in Mrákotín (3 km).

**Suggested trips:** Javořice – the highest peak of the Bohemian-Moravian Highlands, the town of Telč with its Renaissance chateau (a UNESCO site), Panský dvůr Telč – a centre for leisure activities, the town of Třešť – an exhibition of nativity scenes, Gothic Roštejn Castle, the Premonstratensian Monastery in Nová Říše, the Stonecutting Exhibition in Mrákotín, Vysočina Geopark – the Štamberk nature reserve and rock sea

## LHOTKA – HORNÍ MRZATEC

### CAMPGROUND

#### LHOTKA



**Address:** Lhotka 11, 588 56 Telč

**Tel.:** +420 777 189 121

**E-mail:** lhotka@telcsko.cz

**Season:** June-August

**Directions:** Take road No. 23 from Telč towards Jindřichův Hradec; in Mrákotín, turn right then after 50 metres, turn left towards Řánsná. After 3 km, you will reach Lhotka. Turn left and after 150 m past a pond, turn right. Drive through the village straight all the way uphill and turn right past a little forest. Continue on a dirt road 150 metres towards the campsite, which can be found on Pátkova louka meadow. Along the way, you will see brown direction signs that will lead you to the campsite.

**Activities and services:** The campsite has a foot volleyball and volleyball court and a fireplace. Dogs allowed.

**Accommodation:** 20 spaces for tents and RVs, the campground is very simply furnished – comfortable dry toilets and water for washing hands from a forest spring.

**Boarding:** individual; there is a stylish restaurant and a grocery store in the village of Lhotka.

**Suggested trips:** Javořice – the highest peak of the Bohemian-Moravian Highlands, the town of Telč with its Renaissance chateau (a UNESCO site), Panský dvůr Telč – a centre for leisure activities, the town of Třešť – an exhibition of nativity scenes, Gothic Roštejn Castle, the Premonstratensian Monastery in Nová Říše, the Stonecutting Exhibition in Mrákotín, Vysočina Geopark – the Štamberk nature reserve and rock sea, Míchova skála rock, the Oslednice lookout tower



## ŘÁSNÁ CABINS ŘÁSNÁ



**Address:** Řásná 19 , 58856 Řásná  
**Tel.:** +420 602 944 173  
**E-mail:** sk.telc@tiscali.cz  
**Website:** www.skotelc.cz  
**Season:** May-September

**Directions:** Take road No. 112 from Telč towards Řídelov; at the intersection past Telč, turn towards Řásná. Past Řásná, continue 1 km along the main road, then turn right, 100 m past the Velkopařezitý campsite.

**Activities and services:** sports equipment rental, volleyball and foot volleyball courts, a sandbox for children. Natural swimming in Velký pařezitý and Plodový Ponds.

**Accommodation:** 3 three-bed cabins, 13 four-bed cabins and 1 cabin with 8 beds, 6 spaces for tents. Bathrooms are shared.

**Boarding:** individual; the kitchen is equipped with basic cooking utensils; 100 metres from the cabins is a restaurant where you can eat.

**Suggested trips:** the town of Telč with its Renaissance chateau (a UNESCO site), Panský dvůr Telč – a centre for leisure activities, Javořice – the highest peak of the Bohemian-Moravian Highlands (6 km), Gothic Roštejn Castle, the Stonecutting Exhibition in Mrákotín, Vysočina Geopark – the Štamberk nature reserve and rock sea, Míchova skála rock, the Premonstratensian monastery in Nová Říše, the Oslednice lookout tower

## VELKOPAŘEZITÝ CAMPSITE ŘÁSNÁ



**Address:** Řásná 10, 588 56 Telč  
**Tel.:** +420 567 379 449, +420 777 013 942  
**E-mail:** campvelkoparezity@tiscali.cz  
**Website:** www.campvelkoparezity.cz  
**Season:** year round

**Directions:** From highway D1 take exit 112 towards Jihlava, continue along road No. 406 to Telč and from there along road No. 112 towards Řídelov; at the intersection past Telč, turn towards Řásná. 1 km past Řásná, turn right directly into the campsite.

**Activities and services:** A field for ball games and tennis courts. Sports equipment rental – table tennis, nets and balls for volleyball and foot volleyball; bicycle rental can be arranged for in Telč. Natural swimming in Velký pařezitý and Plodový Ponds. Guest transit available from Telč (7 km).

**Accommodation:** 6 doubles, 1 triple and 25 four-person cabins with toilets, showers and kitchens, 2 double rooms and 6 four-bed rooms with shared bathrooms in the central building. There are up to 90 spaces for tents, 36 spaces for RVs with electrical hookups and drinking water stands.

**Boarding:** There is a central kitchenette with basic cooking utensils where you can prepare your own meals. The local restaurant is open all day; there is a kiosk with basic food and toiletries.

**Suggested trips:** the town of Telč with its Renaissance chateau (a UNESCO site), Panský dvůr Telč – a centre for leisure activities, Javořice – the highest peak of the Bohemian-Moravian Highlands, Štamberk Castle ruins, Gothic Roštejn Castle, the Premonstratensian monastery in Nová Říše, The Stonecutting Exhibition in Mrákotín, Vysočina Geopark – the Štamberk nature reserve and rock sea, Míchova skála rock, the Premonstratensian monastery in Nová Říše, the Oslednice lookout tower

## PÁVOV CAMPSITE PÁVOV



**Address:** Pávov 90, 68501 Jihlava  
**Tel.:** +420 776 293 393  
**E-mail:** camp@pavov.com  
**Website:** www.pavov.com  
**Season:** April-September

**Directions:** The campsite is located 1 km from highway D1. Take exit 112 towards Jihlava and after about 500 m, turn right directly into the village of Pávov.

**Activities and services:** swimming in Pávovský Pond, rental of paddleboards, electric scooters, table tennis, ball games, a large fire pit, a portable fireplace for rent, new clean toilets and showers (hot water included, no tokens), kitchen, laundry, chemical toilet disposal drain, new power hookups, free WiFi on the grounds, Cyclists Welcome certification

**Accommodation:** 80 spaces for tents, 40 spaces for RVs, 10 double cabins, a large space for parking.

**Boarding:** refreshments on the grounds, individual cooking in a simply equipped kitchen, a coffee and snack vending machine, grilling

**Suggested trips:** Jihlava – underground and zoo, Matky Boží (Mother of God) Gate, the Museum of the Vysočina Region, the Vodní ráj aquapark, the Robinson amusement park, the Mining educational trail, the Přibyslav – Sázava cycling path along the old railway line, the town of Telč with its Renaissance chateau (a UNESCO site), the Jihlava – Třebíč – Raabs cycling path, the town Polná – chateau, the Old Polná School exhibition, the Regional Jewish Museum, Gothic Roštejn Castle, the Museum of Toy Cars, Úsobí Chateau, marked hiking and cycling trails

## U ROŠTĚNKY RECREATIONAL CENTRE TELČ



**Address:** Roštýn 442, 588 56 Telč  
**Tel.:** +420 608 771 999  
**E-mail:** urostenky@seznam.cz  
**Website:** www.urostenky.cz  
**Season:** May-September

**Directions:** Take exit 112 from highway D1 towards Jihlava, continue along road No. 406 to Telč. Before the intersection with road No. 112, turn right.

**Activities and services:** A common room with refreshments, volleyball and beach volleyball courts, table tennis, sports equipment rental, swimming in Roštýn Pond, herb garden

**Accommodation:** Four- to eight-person cabins, spaces for RVs and tents. The total capacity of cabins is 32 persons.

**Boarding:** The restaurant serves breakfast; grilling in the afternoon – fresh trout, steaks, salads, homemade soups

**Suggested trips:** the town of Telč with its Renaissance chateau (a UNESCO site), Panský dvůr Telč – a centre for leisure activities, Javořice – the highest peak of the Bohemian-Moravian Highlands, the Stonecutting Exhibition in Mrákotín, Vysočina Geopark – the Štamberk nature reserve and rock sea, Míchova skála rock, Gothic Roštejn Castle, the Premonstratensian monastery in Nová Říše, the Moravské Budějovice – Jemnice sightseeing train ride, the Oslednice lookout tower





# Pelhřimovsko

*Pelhřimovsko, towards the village Vokov*



Pelhřimovsko could be best described as a hilly region full of chapels, churches and natural springs. The region has a distinctively sub-mountain character. The highest point is Křemešník at 765 metres above sea level, where you can ski in winter and enjoy a panoramic view from the Pípalka observation tower in summer. Test your physical fitness in a rope park, discover the secrets of the local spring and

be charmed by the architecture in the Holy Trinity Church.

The Želivka River starts in the Pelhřimov area. With the help of Švihov Reservoir, it supplies water to a considerable part of Prague and to Pelhřimov. The Small and Large Reservoirs on the Želivka and the area around Trnávka are among the most visited locations in the region. A popular destination

is the Želiv Monastery, attracting visitors not only with its magnificent Baroque architecture by Jan Santini Aichel, but also with its beer, which was most likely brewed here as early as in the 13th century and today, you can take it home or taste in the local Klášterní Restaurant.

Another witness of the 13th century and later times is Kámen Castle. Men will appreciate the

exhibition on motorcycles with original pieces and women will be able to admire the beautiful castle park. Children will enjoy a lot of fun in Pelhřimov itself, known as the town of records, where you will find the Museum of Records and Curiosities, an old city jail, and the interactive Pelhřimov Hell Museum.



## KOVÁRNA CAMPING ČERVENÁ ŘEČICE



**Address:** 394 46 Červená Řečice

**Tel.:** +420 777 586 967

**E-mail:** campingkovarna@gmail.com

**Website:** www.campingkovarna.nl

**Season:** June-September

**Directions:** The campsite is situated 20 km from the D1 Prague – Brno highway. At 90 km, take the exit towards Humpolec, Pelhřimov and turn left towards Pelhřimov, Tábor. In the town of Pelhřimov, continue on road No. 112 towards Vlašim. In the village of Červená Řečice, the campsite will be marked with directional signs.

**Activities and services:** There is a swimming pool and a wading pool for children, tennis courts, table tennis, and a sandbox. You can do your laundry here. Table tennis.

**Accommodation:** 40 spaces for RVs with electrical hookups, a space for tents. Four-bed cabins. Shared bathrooms and toilets.

**Boarding:** Individual. Restaurants and shops in the area, small refreshments at the campsite

**Suggested trips:** the town of Pelhřimov – historic centre, the Museum of Records and Curiosities, the Ghost Museum, the Municipal Museum, the observation tower of St. Bartholomew Church the village of Želiv – the Premonstratensian monastery and a brewery, Humpolec – synagogue, the Dr. Aleš Hrdlička Anthropological Museum, the Beekeeping Open-Air Museum, HLINÍKárium, marked hiking and cycling trails

## KRISTAN ORGANIC FARM MILOTIČKY



**Address:** Milotičky 2, 393 01 Pelhřimov

**Tel.:** +420 602 857 544, +420 775 365 524

**E-mail:** ekofarma.kristan@seznam.cz

**Website:** www.miloticky.unas.cz/

**Season:** year round

**Directions:** Take road No. 112 from Pelhřimov towards Červená Řečice. After approximately 6 km, turn left towards Hořepek, pass the village of Bácovice and turn left into the forest. In Milotičky, turn into the farm, which is located between two ponds.

**Activities and services:** Milotičky is an organic farm with sheep and poultry. The farmhouse is surrounded by tall trees, has an enclosed courtyard and a large garden. You can use a sink to wash your dishes, do laundry and rent an iron. A garden fireplace with a grill, a fire pit, and a garden gazebo. Natural swimming in nearby ponds. Board games for rent.

**Accommodation:** Space for 5 tents or RVs, electrical hookups, showers, toilets, hot water. There is an apartment inside the farm building with three triple rooms and an optional extra bed, a kitchen, and a bathroom.

**Boarding:** Half-board can be had upon request.

**Suggested trips:** Kámen Castle with its exhibition on two-wheeled motor vehicles and noble life the town of Pelhřimov – historic centre, the Museum of Records and Curiosities, the Ghost Museum, the Municipal Museum, the Hall of the Lipský Family and the First Czech MÚZYum, the observation tower of St. Bartholomew Church, the town of Pacov – St. Wenceslas Church, the Jewish cemetery, the village of Želiv – the Premonstratensian monastery and a brewery, Pachtá's Granary and the Agricultural Museum in Stanovice

## ONDŘEJOV CAMPSITE ONDŘEJOV



**Address:** Ondřejov 40, 393 01 Pelhřimov

**Tel.:** +420 565 397 025, +420 775 365 524

**E-mail:** info@ondrejov.nl

**Website:** www.ondrejov.nl/cs

**Season:** June-September

**Directions:** From Pelhřimov towards Kamenice nad Lipou and Jindřichův Hradec along road No. 34. After 8 km, you will reach the village of Ondřejov. The campsite is located next to a building at the end of the village on the left.

**Activities and services:** This small campsite, particularly suitable for motorcyclists and cyclists, is located next to a renovated farmhouse. There is a bar inside the house. You can rent tents and caravans. Natural swimming in nearby Hejlovský Pond, mushrooming. In 2019, the campsite will celebrate its 20th anniversary!

**Accommodation:** space for tents and RVS, rental of tents and RVs (guests must have their own sleeping bags). Sanitary facilities, showers in the building.

**Boarding:** individual or at the local bar, buffet breakfast can be ordered upon request.

**Suggested trips:** the town of Pelhřimov – historic centre, the Museum of Records and Curiosities, the Ghost Museum, the Municipal Museum, the observation tower of St. Bartholomew Church the Křemešník pilgrimage place, Gothic Roštejn Castle, Kámen Castle with its exhibition on two-wheeled motor vehicles and noble life, Kamenice nad Lipou Castle, Žirovnice Chateau – Gothic frescoes from the 15th century, an exhibition of sewing machines and mother of pearl in the chateau granary, Pachtá's Granary and the Agricultural Museum in Stanovice near Nová Cerekve, a narrow-gauge railway connecting Obrataň – Jindřichův Hradec – Nová Bystřice

## VYSKYTNÁ CAMPSITE VYSKYTNÁ



**Address:** Vyskytná u Pelhřimova 394 05

**Tel.:** +420 777 216 173

**E-mail:** info@taboriste.com jaros.marek@seznam.cz

**Website:** www.taboriste.com

**Season:** June-August

**Directions:** After traveling 17 km along road No. II/602 between Jihlava and Pelhřimov, turn towards Vyskytná. Drive through the village towards Sázava. Approximately 500 m past the village, you will reach a natural swimming pool where you will see the campsite.

**Activities and services:** The campsite is located at the foot of a famous pilgrimage place – Křemešník Hill. There is a natural swimming pool with two grassy beaches and sandy access to the water, a diving board and a children's water slide. You can use the volleyball, foot volleyball and soft tennis court. Fishing is available in a nearby pond.

**Accommodation:** Space for 35 tents or RVs, electrical hookups, new bathrooms.

**Boarding:** individual, a fast-food stand. There is a convenience store and a pub in the village.

**Suggested trips:** The Křemešník pilgrimage place, the town of Pelhřimov – historic centre, the Museum of Records and Curiosities, the Ghost Museum, the Municipal Museum, the observation tower of St. Bartholomew Church, Humpolec – a synagogue, an anthropological exhibition in the Dr. Aleš Hrdlička Anthropological Museum, the Beekeeping Open-Air Museum, the Zichpil Open-Air Museum, Gothic Roštejn Castle, Kámen Castle with its exhibition on two-wheeled motor vehicles and noble life, Orlík Castle ruins



## PANISTÁVKA RV CAMP ŽIROVNICE



**Address:** Nádražní 402, 394 68 Žirovnice  
**Tel.:** +420 602 831 731, +420 602 831 731  
**E-mail:** panistavka@tiscali.cz  
**Website:** www.panistavkazirovnice.wz.cz  
**Season:** June-September

**Directions:** Take exit 90 Humpolec from highway D1, continue along road No. 34 towards Jindřichův Hradec. In Kamenice nad Lipou, turn towards Žirovnice and Počátky. In Počátky, turn onto road No. 13215 towards the village of Polesí and after 2.5 km, turn right. Past Žirovnice, you will see a right turn into the campsite. The train connection is also convenient (the Počátky-Žirovnice station is just 1 km from the campsite).

**Activities and services:** a private swimming pool – Panistávka Pond with grassy beaches, sport fishing (Buda Pond just 300 m away and other ponds in the area). The campsite is surrounded by forests on two sides; there is a pond where you can swim located directly on the grounds; the water access is also suitable for small children

**Accommodation:** 26 four-bed cabins, 6 eight-bed containers, space for 100 tents and 30 RVs with electrical hookups. Shared bathrooms.

**Boarding:** individual; guests can cook in their cabins or in a shared kitchen equipped with propane-butane cookers. Fast food in the campsite, short order dishes. Restaurants in the area.

**Suggested trips:** Žirovnice Chateau – Gothic frescoes from the 15th century, an exhibition of sewing machines and mother of pearl in the chateau granary, the town of Telč with its Renaissance chateau (a UNESCO site), Gothic Roštejn Castle, Kamenice nad Lipou Chateau, a narrow-gauge railway connecting Obrataň – Jindřichův Hradec – Nová Bystřice, the Fábula Family Park, hiking and cycling trails

## CAMPING FONTÁNA POČÁTKY



**Address:** Počátky 359, 394 64 Počátky  
**Tel.:** +420 607 445 678, +31 627 092 190  
**E-mail:** info@campingfontana.nl  
**Website:** campingfontana.nl  
**Season:** May-September

**Directions:** Take exit 90 Humpolec from highway D1, and continue along road No. 34 towards Jindřichův Hradec. In Kamenice nad Lipou, turn towards Žirovnice. Past Žirovnice, you will see a right turn into the campsite. The train connection is also convenient (the Počátky-Žirovnice station is just 6 km from the campsite).

**Activities and services:** The campsite has a private swimming pool with a 42-metre-long water slide and wading pool; tents, Finnish holiday homes and bungalows are available for rent; cribs and mini refrigerators are available, grilling and a spacious sports field.

**Accommodation:** Space for 116 tents, spaces for RVs, bungalows, Finnish holiday homes with three bedrooms, a bathroom and a kitchen

**Boarding:** A bistro with a terrace.

**Suggested trips:** Žirovnice Chateau – Gothic frescoes from the 15th century, an exhibition of sewing machines and mother of pearl in the castle granary, the town of Telč with its Renaissance chateau (a UNESCO site), the Stonecutting Exhibition in Mrákotín, Vysočina Geopark – the Štamberk nature reserve and rock sea, Míchova skála rock, Gothic Roštejn Castle, a narrow-gauge railway connecting Obrataň – Jindřichův Hradec – Nová Bystřice, the Fábula Family Park

## ŽELIV PUBLIC TOURIST CAMPGROUND ŽELIV



**Address:** Želiv 246, 394 44  
**Tel.:** +420 565 581 239, +420 605178613  
**E-mail:** jhankova@email.cz  
**Website:** www.taboriste-zeliv.cz  
**Season:** June-September

**Directions:** Take exit 81 from highway D1 towards Želiv, or from Humpolec, 10 km towards Tábor. The campsite is located on the right bank of the Želivka

River before the village of Želiv; the directions are marked with local signs.

**Activities and services:** natural swimming in the Želivka River, volleyball and foot volleyball court, a fire pit.

**Accommodation:** 12 four-bed cabins with a fridge and running cold water, shared bathrooms. 10 spaces for tents, 15 spaces for RVs.

**Boarding:** Individual. A restaurant in Želiv (about 0.5 km).

**Suggested trips:** Želiv – the Premonstratensian monastery and a brewery, the town of Pelhřimov – historic city centre, the Museum of Records and Curiosities, the Ghost Museum, the Municipal Museum, the Hall of the Lipský Family and the First Czech MÚZYum, the observation tower of St. Bartholomew Church, the town of Humpolec – a synagogue, an anthropological exhibition in the Dr. Aleš Hrdlička Museum, the Beekeeping Open-Air Museum, the HLINÍKÁrium, the Zichpil Open-Air Museum, the Křemešník pilgrimage place, Kámen Castle with its exhibition on two-wheeled motor vehicles and noble life, Červená Řečice Chateau; the campsite is located on the right bank of the Želivka River before the village of Želiv, the Pípalka lookout tower

*Želivka River at Small Dam*





# Třebíčsko

Třebíčsko lies in the Moravian part of the Bohemian-Moravian Highlands. The picturesque character of the local landscape and pristine nature create ideal conditions for relaxation and active rest, such as hiking and cycling. Dalešice Reservoir is here, where the Horácko boat cruises are a popular destination for both day-trippers and holidaymakers. The surrounding area offers romantic views. The Mohelsko Serpentinite Steppe, with its unique flora and fauna, is also an interesting destination. Thanks to the rock known as serpentinite, which overheats in summer, the temperature here tends to be as much as 20 degrees higher than the ambient temperature. Municipalities in this region fall under the tourist destination of Třebíčsko – Moravian Vysočina.

*Dalešická Reservoir, view from Wilson's Rock*



This area is rife with many historical sites. In Třebíč, you will find the only completely preserved Jewish quarter in Europe and the only Jewish UNESCO site outside of Israel. The history of Třebíč's Jewish population is documented in the Rear Synagogue, by an entire picturesque neighbourhood full of narrow streets and well-preserved houses, a Jewish cemetery with eleven thousands graves and its oldest tombstone dating from 1631. The UNESCO World Heritage List also includes St. Procopius Basilica and Třebíč Chateau, which houses the Museum of Vysočina in Třebíč. Other gems are the chateaux in Jaroměřice nad Rokytnou and Náměšť nad Oslavou. Lovers of good beer and food will appreciate taking a visit to the Dalešice brewery, where film director Jiří Menzel made his popular film *Postřižiny* (Cutting It Short) with Magda Vašáryová and Jaromír Hanzlík.



*Dalešická Reservoir*



## CAMPING KRATOCHVÍL ČERVENÁ LHOTA



**Address:** Červená Lhota 37, 675 07 Čechtín  
**Tel.:** +420 568 870 236, +420 732 330 967  
**E-mail:** info@kratochvil.nl  
**Website:** www.kratochvil.nl  
**Season:** April-October

**Directions:** Go from Třebíč to Čihálin along road No. 351. Pass through the village towards Příbyslavice and past the village, take the third left turn. You will see signs for the Kratochvíl Hotel. The campsite is located about 2.5 km from the village of Čihálin.

**Activities and services:** natural swimming in the Jihlava River, next to which the campsite is located. A volleyball and foot volleyball court, table tennis. Canoeing on the river. The hotel has a sauna.

**Accommodation:** Space for 50 tents, electrical hookups. Four-bed cabins. Shared bathrooms and showers.

**Boarding:** individual, a restaurant in the hotel.

**Suggested trips:** the town of Třebíč – the Jewish quarter and St. Procopius Basilica (UNESCO sites), the Museum of Vysočina in Třebíč – an exhibition at Třebíč Chateau, the Alternator Ecotechnological Centre, Dukovany Nuclear Power Plant, Rokštejn Castle ruins, Jaroměřice nad Rokytnou state chateau, the town of Brtnice – historic centre, Josef Hofmann's Birthplace, the town of Velké Meziříčí – chateau, museum, the observation tower of St. Nicolas Church, Synagoga Gallery, a Jewish cemetery, the Jihlava – Třebíč – Raabs cycling path, the Museum of the Hrotovice Micro-Region, the observation tower on Pekelný kopec Hill

## BOROVINKA RV CAMP, KONĚŠÍN KONĚŠÍN



**Address:** Autocamp Borovinka, Koněšín 675 02  
**Tel.:** +420 731 020 000  
**E-mail:** info@ubytovnakonesin.cz  
**Website:** www.borovinka.ubytovnakonesin.cz  
**Season:** June-September

**Directions:** From Třebíč, take road No. 23 about 15 km towards Náměšť nad Oslavou. Drive through the village of Vladislav, then turn towards Koněšín. In Koněšín at the school, turn right then follow tourist signs.

**Activities and services:** Natural swimming in Dalešice Reservoir located about 1 km away or in a water tank at the campsite. Rental of volleyball, foot volleyball and tennis courts, a portable fire pit, bows and arrows. Larger groups can rent a part of the campsite with 50 beds in cabins, a central fire pit, a common room with a kitchen and a bar, outdoor seating and a dance floor.

**Accommodation:** 74 beds in 17 four-bed and 2 three-bed cabins, space for about 50 tents and 4 RVs (including electrical hookups), shared bathrooms.

**Boarding:** Individual, refreshments for sale at the Pyramida kiosk.

**Suggested trips:** the Mohelno Serpentine Steppe National Nature Reserve with a nature trail, the Museum of Austrian-Hungarian Beer Brewing, boat transport on Dalešice Reservoir, chateaux in Náměšť nad Oslavou and Jaroměřice nad Rokytnou, the Koněšín Aviation Museum, the town of Třebíč – the Jewish quarter and St. Procopius Basilica (UNESCO sites), the Museum of Vysočina in Třebíč – an exhibition in Třebíč Chateau, the Alternator Ecotechnological Centre, Dukovany Nuclear Power Plant, the birthplace of Jan Kubiš, the observation tower on Pekelný kopec Hill, Babylon and Ocmanice

## VIDLÁK CAMPING OPATOV



**Address:** Opatov 322, 675 28 Opatov  
**Tel.:** +420 736 678 687  
**E-mail:** info@campingvidlak.cz  
**Website:** www.campingvidlak.cz  
**Season:** summer and winter

**Directions:** Take road E 59 from Jihlava towards Znojmo. After 20 km, turn left in Dlouhá Brtnice towards Opatov, where you will see directional signs to the campsite. In Opatov, you will see local signs.

**Activities and services:** natural swimming in Vidlák Pond, swings for children, volleyball and badminton courts, table tennis. A room for washing dishes and hand washing laundry; a washing machine is available. A common room with a fireplace is located in the main building. Table tennis and pool tables, rental of tents.

**Accommodation:** 50 spaces for tents or RVs, electrical hookups, shared and heated bathrooms. A two- and a four-room apartment with a terrace, private bathroom and kitchenette, a burner cooker and a refrigerator. There is a trailer available for rental (7 x 2 m). It is fully equipped for 2 persons.

**Boarding:** Individual.

**Suggested trips:** the town of Třebíč – the Jewish quarter and St. Procopius Basilica (UNESCO sites), the Museum of Vysočina in Třebíč – an exhibition at Třebíč Chateau, the Alternator Ecotechnological Centre, the town of Telč with its Renaissance chateau (a UNESCO site), Panský dvůr Telč – a centre for leisure activities, the town of Třešť – an exhibition of nativity scenes, the Premonstratensian monastery in Nová Říše, Rokštejn Castle ruins, the Jihlava – Třebíč – Raabs cycling path, the Museum of the Hrotovice Micro-region, the birthplace of Jan Kubiš, the Moravské Budějovice – Jemnice sightseeing train, the observation tower on Pekelný kopec Hill

## POUŠOV CAMPSITE POUŠOV



**Address:** Poušov 849, 674 01 Třebíč  
**Tel.:** +420 774 624 773, +420 773 624  
**E-mail:** info@kempousov.cz  
**Website:** www.kempousov.cz  
**Season:** June-September

**Directions:** Go from Třebíč towards Jihlava. At the end of Třebíč, cross the railway crossing and immediately past the crossing (approx. 50 m), turn right. Continue downhill for about 1 km; the turn to the campsite is past the bridge on the right.

**Activities and services:** A common room with a TV. Sports equipment rental. A sports centre is in Třebíč – squash courts, miniature golf, gyms, an ice rink, a track and field complex, a training wall for climbing, the Polanka River Spa and an indoor pool.

**Accommodation:** 11 four-bed 9 double cabins. Shared bathrooms. Space for 15 RVs or 20 tents. The campsite is equipped with electrical hookups.

**Boarding:** A daily menu at the campsite. The possibility to self-cater in a shared kitchen.

**Suggested trips:** the town of Třebíč – the Jewish quarter and St. Procopius Basilica (UNESCO sites), the Museum of Vysočina in Třebíč – an exhibition in Třebíč Chateau, the Alternator Ecotechnological Centre, Dukovany Nuclear Power Plant, the village of Dalešice – a brewery that was featured in the film Postřižiny (Cutting It Short), the Museum of Austrian-Hungarian Beer Brewing, boat transport on Dalešice Reservoir, chateaux in Náměšť nad Oslavou and Jaroměřice nad Rokytnou, the Jihlava – Třebíč – Raabs cycling path, the Mohelno Serpentine Steppe National Nature Reserve with a nature trail, Rokytná and Chvojnice nature parks, the Moravské Budějovice – Jemnice sightseeing train, the observation tower on Pekelný kopec Hill, Babylon in Kramolín



## NOVAKEMP ROUCHOVANY



**Address:** 675 57 Rouchovany

**Tel.:** +420 604 869 530

**E-mail:** novakemp@seznam.cz

**Website:** www.novakemp.webgarden.cz

**Season:** May-September

**Directions:** Take road No. 351 for approximately 26 km from Třebíč towards Hrotovice and Dukovany; after approximately 22 km, pass an intersection and continue straight and after 4 km, you will get to Rouchovany. Roughly in the middle of the village, turn right and follow the signs for the swimming pool towards Přešovice. The campsite is approximately 1.5 km past the village.

**Activities and services:** a children's play area, table tennis, volleyball and foot volleyball court, Russian skittles, pétanque, darts. The possibility to grill and have a barbecue. Mushrooming, fishing, swimming in Stejskal Pond or in an indoor pool in Hrotovice and in Třebíč.

**Accommodation:** 11 four- to five-bed cabins with fully equipped kitchens, including a refrigerator. Guests must have their own bed linens. 10 spaces for tents and 3 spaces for RVs with electrical hookups. Shared bathrooms.

**Boarding:** individual, cooking in a shared equipped kitchen, a kiosk at the campsite. Restaurants in the area.

**Suggested trips:** the Mohelno Serpentine Steppe National Nature Reserve with a nature trail, chateaux in Náměšť nad Oslavou and Jaroměřice nad Rokytnou, Lamberk, Kraví hora and Holoubek Castle ruins, the village of Dalešice – a brewery that was featured in the film Postřižiny (Cutting It Short), the Museum of Austrian-Hungarian Beer Brewing, boat transport on Dalešice Reservoir, the Memorial of the Kralice Bible in Kralice nad Oslavou

## ROUCHOVANY – STEJSKAL POND PUBLIC CAMPGROUND ROUCHOVANY



**Address:** Rouchovany 35, 675 57 Rouchovany

**Tel.:** + 420 568 865 220,

during the season + 420 776 475 437

**E-mail:** kemp@rouchovany.cz

**Website:** www.rouchovany.cz/kemp

**Season:** May-September

**Directions:** Go from Třebíč through Malešice towards Hrotovice. At the intersection past Hrotovice, turn towards Rouchovany. In Rouchovany, turn towards Přešovice and you will see a turn for the campsite on your left.

**Activities and services:** natural swimming in Stejskal Pond. A sand volleyball court and table tennis. Rental of sports equipment, boats and paddle boats. A children's play area, a large campfire.

**Accommodation:** 14 four-bed cabins (basic dishes, cooker, refrigerator, electric lights), 100 spaces for RVs and up to 300 spaces for tents. There are two buildings with complete sanitary facilities (toilets, showers and a washroom with hot water). The campsite is equipped with electrical hookups.

**Boarding:** There is a restaurant near the swimming pool, a grocery store and a kiosk.

**Suggested trips:** the Mohelno Serpentine Steppe National Nature Reserve with a nature trail chateaux in Náměšť nad Oslavou and Jaroměřice nad Rokytnou Lamberk, Kraví hora and Holoubek Castle ruins, the village of Dalešice – a brewery that was featured in the film Postřižiny (Cutting It Short), the Museum of Austrian-Hungarian Beer Brewing, boat transport on Dalešice Reservoir, the Memorial of the Kralice Bible in Kralice nad Oslavou, the birthplace of Jan Kubiš, the Jihlava – Třebíč – Raabs cycling path, the observation tower on Pekelný kopec Hill, Babylon in Kramolín

## WILSONKA RV CAMP ON DALEŠICKÁ RESERVOIR HARTVÍKOVICE



**Address:** 675 76 Hartvíkovice 221

**Tel.:** + 420 568 645 628 (July – August),

+ 420 732 972 241

**E-mail:** autocamp@wilsonka.cz,

rezervace@wilsonka.cz

**Website:** www.wilsonka.cz

**Season:** May-September

**Directions:** From Třebíč, take road No. 23 about 17 km towards Náměšť nad Oslavou, drive through the village of Vladislav, then turn towards Koněšín and Třesov. After 1 km, you will reach the village of Hartvíkovice where local signs will take you to the campsite, which is about 1.5 km away.

**Activities and services:** A wide programme of cultural and sports events. Great conditions for

fishing and water sports. Both individual guests and school trips are welcome; corporate, outdoor and teambuilding events. There are three multi-purpose fields, boat rental, motor boats and pedal boats, and miniature golf. Good swimming with gradual entry into the water. Operating vessels with internal combustion engines is allowed. Boat cruises on Dalešice Reservoir on Horácko Boat; the boat stops near the campsite. A multi-purpose indoor hall with a seating area.

**Accommodation:** The campsite has approximately 7 hectares of free space for tents and RVs, electrical hookups for 104 RVs, 8 triple cabins, 5 four-bed cabins with a shared kitchen, two four-bed trailers. Shared bathrooms. Caravans can be parked for the entire season.

**Boarding:** If you stay in a cabin or a trailer, you can cook in a shared equipped kitchen (a refrigerator, a cooker, and electric kettle). A restaurant, food stands, basic groceries for sale (only in high season).

**Suggested trips:** the Mohelno Serpentine Steppe National Nature Reserve with a nature trail, the Alternator Ecotechnological Centre, the village of Dalešice – a brewery that was featured in the film Postřižiny (Cutting It Short), the Museum of Austrian-Hungarian Beer Brewing, boat transport on Dalešice Reservoir, a lookout point on Wilsonova skála Rock, chateaux in Jaroměřice nad Rokytnou a Náměšť nad Oslavou, the Museum of the Hrotovice Micro-Region, the birthplace of Jan Kubiš, the Memorial to the Kralice Bible in Kralice nad Oslavou, Babylon and Ocmanice lookout towers

*Dalešická Reservoir*





# Žďársko



When seen from an airplane, Žďársko resembles one large green carpet of forests interwoven with blue ponds. In short, it is the ideal place for recreation and relaxation. It has a lot to offer not only hiking and cycling lovers, but also sports fishermen. The largest pond is Velké Dářko, covering 206 hectares, and the highest point is Devět skal at

836 meters. Žďársko is situated in the top part of the Bohemian-Moravian Highlands. It boasts picturesque villages and rocks peaking above trees in the Žďárské vrchy Protected Landscape Area. Moreover, the European watershed line passes through here, separating the North and the Black Sea catchment area, referred to as The Roof of Europe.

Žďársko is not only a treasure trove of natural attractions, but also home to many cultural and historical sites. In Žďár nad Sázavou, you will find a UNESCO site, the Pilgrimage Church of St John of Nepomuk at Zelená hora. Next to it is Žďár Chateau. The Bystřice area is known for the Zubštejn Castle ruins and Dalečín Castle. Nove Město na Moravě is

famous because of sports, the Zlatá lyže (Golden Ski) race, biathlon and mountain bike races in the Vysočina Arena. The area around Jimramov is referred to as the region of writer Jan Karafiát and his Fireflies. Whether you enjoy sports, love history and culture or prefer pristine nature and relaxation, Žďársko as a tourist area is among Vysočina's top destinations.



## SÁZAVA SWIMMING POOL

SÁZAVA



**Address:** Sázava 98, 592 11 Velká Losenice  
**Tel.:** +420 732 414 546, +420 724 344 662

**E-mail:** 4hanka@seznam.cz

**Website:** www.koupaliste-sazava.webnode.cz/

**Season:** May-September

**Directions:** Take road No. 19 from Žďár nad Sázavou towards Přibyslav via the village of Hamry nad Sázavou. Before the village of Sázava, turn right into the Sázava Hotel or left towards the swimming pool.

**Activities and services:** a natural swimming pool, volleyball and foot volleyball courts, table tennis, billiards. Rental of bikes and four-wheelers.

**Accommodation:** Space for tents and RVs, 20 electrical hookups, shared bathrooms inside the hotel. 20 four-bed cabins with shared bathrooms, 3 four-bed cabins with kitchens (refrigerator, kitchen utensils) and private bathrooms. 11 four-bed cabins with a private toilet and a refrigerator.


**Boarding:** Individual. A restaurant, a dining room, a bar and a wine bar are located in the hotel. Grilling and a kiosk near the swimming pool.

**Suggested trips:** the town of Žďár nad Sázavou – the Pilgrimage Church of St John of Nepomuk at Zelená Hora (a UNESCO site), Žďár Chateau, the New Generation Museum, the Přibyslav – Sázava cycling path along the old railway line, sculptures by Michal Olšiak, the town of Přibyslav – the Fire Museum and the chateau, Rosička u Nížkova observation tower

## DOMANÍNSKÝ RYBNÍK

RECREATIONAL CENTRE

BYSTRICE NAD PERNŠTEJNEM



**Address:** 593 01 Bystřice nad Pernštejnem

**Tel.:** +420 792 302 696

**E-mail:** info@domaninskyrybnik.cz

**Website:** www.domaninskyrybnik.cz

**Season:** May-September

**Directions:** Take road No. 150 from Bystřice nad Pernštejnem towards Nové Město na Moravě for about 4 km. The cabins are located near Domanínský Pond.

**Activities and services:** Near the beach, there is a volleyball court, a children's playground, swings for children, a sandbox and a large fire pit. Rental of sports equipment, volleyball and football balls, badminton and board games, rental boats and pedal boats. Board games for rent. You can buy fishing licences for non-trout fishing waters in the office.

**Accommodation:** Accommodation in four-bed cabins, spaces for tents and RVs, a total of 28 beds (a refrigerator with a freezer, an electric kettle, dishes, including a 2-plate cooker, microwave oven, bedding).

**Boarding:** A fast-food stand.

**Suggested trips:** Žďárské vrchy Protected Landscape Area, the Zubštejn, Aueršperk and Dalečín Castle ruins, Eden Centre, the town of Bystřice nad Pernštejnem – the Municipal Museum, the Small Museum of Small Motorcycles, Šiklův mlýn Western City near Zvole nad Pernštejnem, the DraXmor Dolní Rožínka haunted castle, Nové Město na Moravě – the Horácko Region Museum, Horácká Gallery, chateau, the Vysočina Arena in Nové Město na Moravě, Vířská Reservoir, the Karasín lookout tower

## MEDLOV PUBLIC CAMPGROUND

FRYŠAVA



**Address:** 592 04 Fryšava pod Žakovou Horou

**Tel.:** +420 775 312 899

**E-mail:** Pavlina.Dacerova@seznam.cz

**Website:** http://taboristemedlov.cz/

**Season:** June-September

**Directions:** Take exit 119 Velký Beranov from highway D1 towards Žďár nad Sázavou and Nové Město na Moravě. From Žďár nad Sázavou, go to Fryšava via the villages of Vysoké, Počátky, and Sklené. At the Tři Studně crossroads, turn towards Fryšava, where you will find a sign for the campsite.

**Activities and services:** rental of balls, badminton, pétanque. Miniature golf and a field are available at the Medlov Hotel. Fire is allowed next to tents. Swimming directly in the Medlov and Sykoves Ponds about 1.5 km away.

**Accommodation:** Capacity for 200 – 250 tents or RVs, electrical hookups, showers with hot water.

**Boarding:** individual, a grocery store and a refreshment stand, restaurants are located in the area.

**Suggested trips:** the town of Žďár nad Sázavou – the Pilgrimage Church of St John of Nepomuk at Zelená Hora (a UNESCO site). The campsite is the ideal starting point for hiking and cycling in Žďárské vrchy (Pasecká skála, Devět skal, Žákova hora, etc.), Nové Město na Moravě – the Horácko Region Museum, the Horácká Gallery, chateau, the Vysočina Arena in Nové Město na Moravě. There are many hiking trails and forest roads designated for cycling, water areas for water sports (windsurfing, boats, etc.) and rocks for rock climbing. The vast forests in the area are a paradise for those who enjoy picking mushrooms.

## VELKÉ DÁŘKO KARLOV CABINS

KARLOV



**Address:** Karlov 51, 591 01 Žďár nad Sázavou

**Tel.:** +420 724 191 253

**E-mail:** petr.slama@unet.cz

**Website:** www.chatovaosadakarlov.websnadno.cz

**Season:** 15 May – 15 September

**Directions:** 12 km from Žďár nad Sázavou along road No. I-37 towards Pardubice and Ždírec nad Doubravou. Turn left before the village of Karlov. The cabins are located near Velké Dářko Pond.

**Activities and services:** natural swimming in Velké Dářko Pond located 400 metres away, water sports, ball games. Mushroom and blueberry picking.

**Accommodation:** 6 triple rooms and 7 four-bed cabins, space for tents. Shared bathrooms, showers with hot water.

**Boarding:** individual, local restaurants from 500 m to 1 km away.

**Suggested trips:** the Žďárské vrchy Protected Landscape Area, the Dářko and Radostinské rašeliniště (peat bog) nature reserves, the Přibyslav – Sázava cycling path along an old railway line, rock formations – Tisůvka, Žákova hora, Lisovská skála, Devět skal, glassworks in Karlov, the town of Žďár nad Sázavou – the Pilgrimage Church of St John of Nepomuk at Zelená Hora (a UNESCO site), Žďár Chateau, the New Generation Museum, sculptures by Michal Olšiak, the town of Nové Město na Moravě – the Horácko Region Museum, the Horácká Gallery, chateau, the Vysočina Arena in Nové Město na Moravě, the Rosička u Nížkova lookout tower



## MILOVY CAMPSITE

### MILOVY



**Address:** Milovy, 592 03 Sněžné

**Tel.:** +420 773 187 938

**E-mail:** kempmilovy@gmail.com,  
info@kempmilovy.cz

**Website:** www.kempmilovy.cz

**Season:** June-September

**Directions:** Take exit 119 Velký Beranov from highway D1 towards Žďár nad Sázavou and Nové Město na Moravě. From Nové Město na Moravě, go towards Svatka along road No. 354; when you are almost at the end of the village of Milovy, turn left and drive towards Milovský Pond.

**Activities and services:** natural swimming in Milovský Pond, boat rental. Near the campsite, there is a children's playground, miniature golf and an indoor swimming pool. The surrounding forests are suitable for picking mushrooms.

**Accommodation:** 50 spaces for tents, 50 spaces for RVs, electrical hookups. Shared bathrooms.

**Boarding:** individual, a kitchen with basic utensils. There are several restaurants and stores near the campsite. There is a fast-food stand at the campsite.

**Suggested trips:** the town of Žďár nad Sázavou – the Pilgrimage Church of St John of Nepomuk at Zelená Hora (a UNESCO site), Žďár Chateau, the New Generation Museum, sculptures by Michal Olšiák, Dráteničky, Devět skal, Malínská Skála, Čtyři palice and Žákova hora rock formations – at some of them you can do rock climbing, the town of Nové Město na Moravě – the Horácko Region Museum, the Horácká Gallery, chateau, the Vysočina Arena in Nové Město na Moravě, marked hiking and cycling trails

## POD HRÁZÍ CAMPSITE, VELKÉ DÁŘKO

### ŠKRDLOVICE



**Address:** Polnička 233, 592 21 Škrdlovice

**Tel.:** +420 725 009 199

**E-mail:** kempodhrazi@seznam.cz

**Website:** www.obcerstveni-darko.cz/kemp

**Season:** May-September, possibly any time outside the season subject to agreement

**Directions:** Take road No. 37 from Žďár nad Sázavou towards Škrdlovice; there you will see local signs for the campsite, which lies 1 km away near Velké Dářko Pond.

**Activities and services:** Natural swimming in Velké Dářko, pedal boat rental, water sports, windsurfing. Biking, nature trails, mushrooming. Tennis courts, a children's playground, miniature golf, glassworks, spa, etc. in Škrdlovice. In the vicinity, live music plays and other events are held every night, including events for children. You can rent paddle boats directly at the campsite.

**Accommodation:** 70 spaces for tents or RVs, electrical hookups. Shared bathrooms. Wheelchair-accessible bathrooms. The campsite is fenced in.

**Boarding:** The campsite has a small kitchen; near the campsite, there is a cafeteria with all-day refreshments and good beer or coffee, a variety of restaurants, a grocery store in Škrdlovice.

**Suggested trips:** the Žďárské vrchy Protected Landscape Area, the Dářko and Radostínské rašeliniště (peat bog) nature reserves, rock formations such as Tisůvka, Žákova hora, Malínská skála, Dráteničky and Devět – at some of them you can do rock climbing, the town of Žďár nad Sázavou – the Pilgrimage Church of St John of Nepomuk at Zelená Hora (a UNESCO site), Žďár Chateau, the New Generation Museum, the Pilák Leisure Centre, the Přibyslav – Sázava cycling trail along an old railway line

## VELKÉ DÁŘKO NATURE CAMPSITE

### ŠKRDLOVICE



**Address:** 592 21 Škrdlovice, Velké Dářko 1

**Tel.:** +420 603 509 534; +420 603 970 030

**Website:** www.kempvelkedarko.cz

**Email:** info@kempvelkedarko.cz

**Season:** May-September

**Directions:** Take road No. 37 from Žďár nad Sázavou towards Škrdlovice; there you will see local signs for the campsite, which lies 1 km away near Velké Dářko Pond.

**Activities and services:** Natural swimming in Velké Dářko, water sports, windsurfing, a volleyball court. Mushroom picking, a fire pit. Tennis courts in Škrdlovice.

**Accommodation:** 75 spaces for tents, 2 furnished trailers for 4–5 persons for rent, including a refrigerator, cooker and basic utensils. Electrical hookups. Shared bathrooms.

**Boarding:** individual, a kiosk with hot meals, restaurants in the area.

**Suggested trips:** the Žďárské vrchy Protected Landscape Area, Dářko and Radostínské rašeliniště (beat bog) nature reserves, the Přibyslav – Sázava cycling path along the old railway line, rock formations such as Tisůvka, Žákova hora, Malínská skála, Dráteničky and Devět – at some of them you can do rock climbing, the town of Žďár nad Sázavou – the Pilgrimage Church of St John of Nepomuk at Zelená Hora (a UNESCO site), Žďár Chateau, the New Generation Museum, sculptures by Michal Olšiák, the Pilák recreational centre, the town of Nové Město na Moravě – the Horácko Region Museum, the Horácká Gallery, chateau, the Vysočina Arena in Nové Město na Moravě

## NA KOPCI RV CAMP

### VÍR



**Address:** Dvořiště 515, 592 66 Vír

**Tel.:** +420 739 256 600

**E-mail:** aniek@autocampnakopci.com

**Website:** www.autocampnakopci.com

**Season:** year round

**Directions:** Take road No. 388 from Bystrice nad Pernštejnem towards the village of Vír. After about 5 km, turn right and drive through the forest towards the campsite.

**Activities and services:** A children's playground, table tennis, a basketball court. A common room with TV and video, 4 computers with Internet access, a laundry room with a washing machine. There is a swimming pool on the grounds.

**Accommodation:** 6 furnished apartments with private bathrooms, a radio and a refrigerator. 35 two- to four-person cabins with accessories. Space for 36 tents or RVs, shared bathrooms in the main building.

**Boarding:** Individual. A restaurant and a bar on the grounds.

**Suggested trips:** the village of Vír – Vírský mlýnek, the 13th century church in Vítchov, the Přibyslav – Sázava cycling path along an old railway line, the town of Bystrice nad Pernštejnem – the Municipal Museum, the Small Museum of Small Motorcycles, Šiklův mlýn Western City near Zvole nad Pernštejnem, the DraXmor Dolní Rožinka haunted castle, Nové Město na Moravě – the Horácko Region Museum, Horácká Gallery, chateau, the Vysočina Arena in Nové Město na Moravě, the Karasín lookout tower



## SYKOVEC RV CAMP VLACHOVICE



**Address:** Vlachovice 38,  
592 31 Nové Město na Moravě

**Tel.:** +420 604 441 175

**E-mail:** kemp@kempysykovce.cz

**Website:** www.kempysykovce.cz

**Season:** April-September

**Directions:** The campsite is located at Sykovec Pond, 6 km north-west from Nové Město na Moravě, towards Tři Studně, or 11 km north-east from Žďár nad Sázavou towards Sněžné on road No. 353.

**Activities and services:** Swimming in recreational Sykovec Pond. Row boat and paddle boat rental. The campsite includes a common room with refreshments. In high season, you can buy food and there is a newsstand and a souvenir shop. Fires are permitted only in designated areas. Near the campsite, there is a tennis court, a beach volleyball court, miniature golf course, a rope park and a swimming pool.

**Accommodation:** 90 spaces for tents, 40 spaces for RVs, 55 electrical hookups, 7 four-bed cabins (one or two bedrooms) with a furnished kitchen. Showers with hot water, a room for washing dishes, a washing machine for guests, guests can use their own equipment to cook. Bicycle storage is available.

**Boarding:** Individual. Refreshment and a pizza restaurant on the campsite, restaurants in the area.

**Suggested trips:** the town of Žďár nad Sázavou – the Pilgrimage Church of St John of Nepomuk at Zelená Hora (a UNESCO site), Žďár Chateau, the New Generation Museum, the town of Nové Město na Moravě – the Horácko Region Museum, the Horácká Gallery, chateau, the Vysočina Arena in Nové Město na Moravě, the Devět skal rock formation (836 metres above sea – the highest peak of Žďárské vrchy), Pasecká skála, Malinská skála, Čtyři palice, Draťeničky

## ZUBŘÍ RECREATIONAL CENTRE ZUBŘÍ



**Address:** P.O. BOX 31,  
592 31 Nové Město na Moravě

**Tel.:** +420 721 770 663

**E-mail:** rezervace@rszubri.cz

**Website:** www.rszubri.cz

**Season:** year round

**Directions:** The recreation centre is located near the town of Nové Město na Moravě past the village of Zubří near Zuberský Pond.

**Activities and services:** Biking, hiking, mushrooming. Directly on the grounds, there is a natural pond with a water slide and a tennis court.

**Accommodation:** The accommodation capacity of the centre is 114 beds. Accommodation is provided in cabins or in double rooms that can be rented in the main building. Individual, a stand with refreshments and basic groceries.

**Boarding:** There is a restaurant on the grounds.

**Suggested trips:** the Žďárské vrchy Protected Landscape Area, the Zubštejn, Aueršperk and Dalečín Castle ruins, the Eden Centre, the town of Bystřice nad Pernštejnem – the Municipal Museum, the Small Museum of Small Motorcycles, Šiklův mlýn Western City near Zvole nad Pernštejnem, the DraXmor Dolní Rožínka haunted castle, Nové Město na Moravě – the Horácko Region Museum, Horácká Gallery, chateau, the Vysočina Arena in Nové Město na Moravě, the Karasín lookout tower

## CRAZY RIVER ŠIKLŮV MLÝN CAMPSITE ZVOLE NAD PERNŠTEJNEM



**Address:** Zvole 49, 592 56 Zvole nad Pernštejnem  
**Tel.:** +420 566 567 400, +420 602 750 130

**E-mail:** info@sikland.cz

**Website:** www.sikland.cz

**Season:** June-August

**Directions:** Take exit 146 Velké Meziříčí or exit 162 Velká Bíteš from highway D1; continue along the Křížanov, Pikárec, Moravec, Mirošov, Blažkov route. At the end of the village of Blažkov towards Zvole, turn left onto an asphalt road (past a cemetery). After about 500 metres, the road will take you to the grounds. The road is marked.


**Activities and services:** Several entertaining and highly cultural programs in the Western town (July-August). There are two tennis courts, a beach-volleyball court, a mega trampoline, a natural swimming pool (biotope) with a natural water slide and a zoo park. You can enjoy a sauna, whirlpool and massages.

**Accommodation:** The Colorado Grand Hotel and the Arizona Residence. The Crazy River campsite: A large space for tents and RVs, 10 four-bed cabins, 5 apartments inside log cabins, Indian Teepees, accommodation in mobile homes, shared bathrooms on the grounds.

**Boarding:** A restaurant is on the ground – serves half-board or full board, a confectionery, fast food, pizzeria.

**Suggested trips:** the DraXmor Dolní Rožínka haunted castle is 3 km away, the town of Bystřice nad Pernštejnem – the Municipal Museum, the Small Museum of Small Motorcycles, the Eden Centre, Zubštejn Castle Ruins, Pernštejn Castle, Nové Město na Moravě – the Horácko Region Museum, chateau, the Vysočina Arena in Nové Město na Moravě, the Municipal Spa, Vířská Reservoir, the Karasín lookout tower

## PILÁK RV CAMP ŽDĀR NAD SÁZAVOU



**Address:** 591 02 Žďár nad Sázavou 2 - Chateau  
**Tel.:** +420 736 267 268

**E-mail:** prochazkova@sportispo.cz

**Website:** sportispo.cz

**Season:** May-September

**Directions:** Take exit 119 Velký Beranov from highway D1 and continue 25 km to Žďár nad Sázavou. In Žďár nad Sázavou, use Pilská Reservoir as a landmark; the campsite is at the reservoir. Take public transportation No. 2 from the Žďár nad Sázavou railway station to the final stop at Pilská Reservoir.

**Activities and services:** The campsite is situated on the banks of Pilská Reservoir, which is ideal for swimming and fishing. The campsite has new modern sanitary facilities and a cafeteria. Sports equipment rental. Near the campsite, you can find the Pilák sports and recreational centre.


















**Accommodation:** 8 five-bed cabins with private bathrooms, 24 four-bed cabins with shared bathrooms, approximately 300 spaces for tents and RVs with electrical hookups.

**Boarding:** Individual, there is a cafeteria on the grounds. Restaurants in the area.

**Suggested trips:** the Žďárské vrchy Protected Landscape Area, the town of Žďár nad Sázavou – the Pilgrimage Church of St John of Nepomuk at Zelená Hora (a UNESCO site), the town of Nové Město na Moravě – the Horácko Region Museum, the Horácká Gallery, the Přibyslav – Sázava cycling path along an old railway line, the Vysočina Arena in Nové Město na Moravě, the village of Vír – Vířský mlýnek, the Rosička u Nížkova lookout tower



# Pictograms

-  a regular campsite
-  a campsite certified by ARCR
-  a campsite with very good amenities
-  beds for rent
-  space for RVs
-  space for tents
-  rooms inside a building for rent
-  accommodation in cabins
-  wheelchair accessible
-  a children's playground
-  a children's sandbox
-  electrical hookups
-  kitchen available, a place for washing dishes
-  grilling
-  laundry
-  fishing onsite or within a distance of 3 km
-  an outdoor fire pit
-  parking on the campsite grounds
-  dogs allowed
-  payment by card
-  a natural swimming pool onsite or within a distance of 3 km
-  bicycle rental
-  sports equipment rental (tennis, table tennis, volleyball, etc.)
-  showers with hot water
-  tennis courts
-  a multi-purpose field
-  WiFi
-  horse riding on site or within a distance 3 km

